

**Crustal Plate Boundaries**

**The Great Alaska Earthquake March 27, 1964,**

Google images

[Website for this image](#)

Plate Tectonics: The tectonic history of the region shows that the Pacific ...  
drgorgepc.com

[Full-size image](#)

864 x 468 (Same size), 236KB

[More sizes](#)

[Search by image](#)

[Similar images](#)

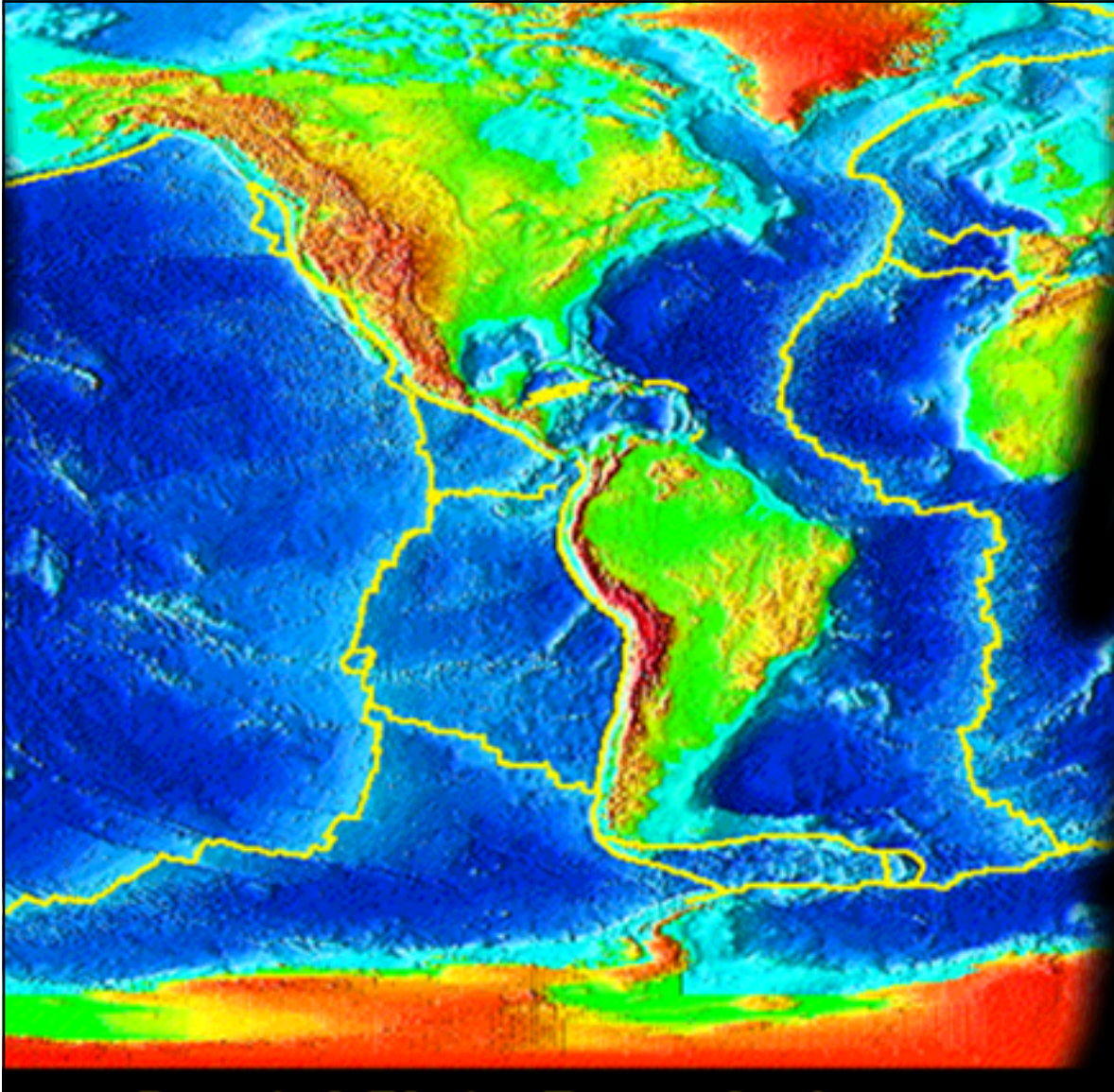
Related searches:  
[plate boundaries](#)  
[tectonic plates map](#)  
[tectonic plate boundaries](#)  
[tectonic plates](#)

Type: GIF

Images may be subject to copyright.

Internet | Protected Mode: Off

11:08 AM  
11/30/2011



Google Image Result for https://wiki.carleton.edu/download/attachments/12228674/South%2BAmerica - Microsoft Internet Explorer p

http://www.google.com/imgres?q=oceanic+tectonic+boundaries+Western+Hemisphere&um=1&hl=en&safe=strict&sa=N&biw=1366&bih=587&tbm=isch&tbnid=J

Google Image Result for https://wiki.carleton.edu...

### Carpedia

Carleton's Wiki

Dashboard Tectonics2011 Home South American plate north talk page

## Carleton College

Log In Search

Tools

### Tectonic and Geographic Setting

Figure 1: This figure shows the entirety of the South American plate with tectonic boundaries in White. This article focuses on the portion of the plate North of the Tropic of Capricorn.


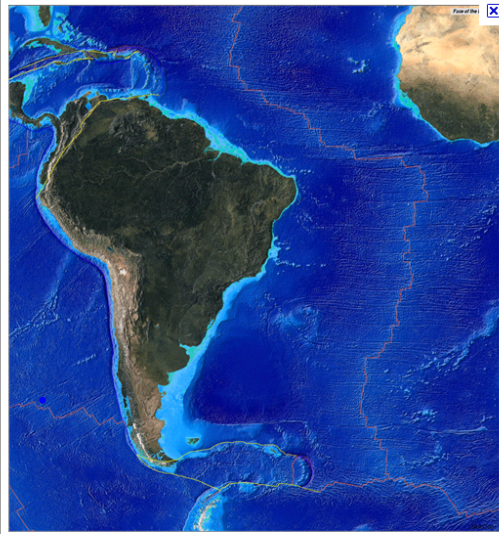


Figure 2: Red lines indicate Divergent Boundaries, Blue lines indicate Subduction



Carleton College

Log In Search

Tools

### Google images

[Website for this image](#)  
Figure 2: Red lines indicate Divergent Boundaries, Blue lines indicate ...  
wiki.carleton.edu

[Full-size image](#)  
909 x 972 (1.8x larger), 980KB  
More sizes

[Search by image](#)

[Similar images](#)

Type: GIF

Images may be subject to copyright.

Done

Internet | Protected Mode: Off

11:09 AM  
11/30/2011

Google Image Result for <http://www.csulb.edu/~rodrigue/geog140/worldcrustalage.gif> - Microsoft Internet Explorer provided by RC

<http://www.google.com/imgres?q=oceanic+tectonic+boundaries+Western+Hemisphere&um=1&hl=en&sa=X&biw=1366&bih=587&tbs=isz:l&itbm=isch&tbnid=JGp>

Geography 140  
Introduction to Physical Geogranhv

Crustal Age

E. Because of the over the surfa RELATIVE motid apart or diver converging; an discuss some d zones.

1. Constructiv moving away zones or zd

a. Construc are a cc one fill Victoria

b. In ocean which ar from the

i. The Oce Ind blu oce

1364 x 900 (2x larger), 678KB

Type: GIF

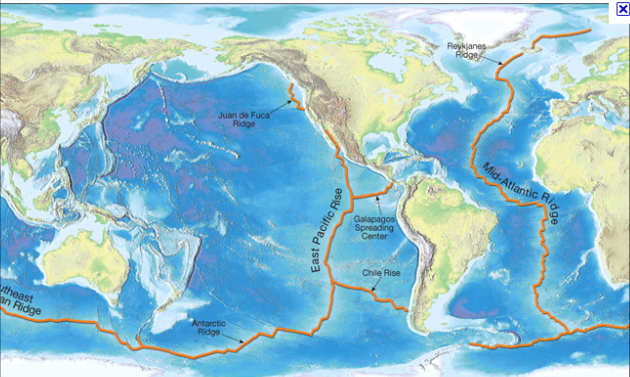
Images may be subject to copyright.

<http://www.csulb.edu/~rodrigue/geog140/lectures/tectoniczones.html>

Internet | Protected Mode: Off

11:11 AM  
11/30/2011





The image is a world map highlighting the global system of ocean ridges. The ridges are shown as orange lines on a blue and green map of the world's oceans and continents. Key features labeled include the Juan de Fuca Ridge, East Pacific Rise, Antarctic Ridge, Chile Rise, Galapagos Scarping Center, Mid-Atlantic Ridge, and the Reykjanes Ridge. The map illustrates the interconnected nature of these tectonic features across all major ocean basins.

nd how they  
in its interior.  
that drive the

provides for an  
ries is forged,  
ified theory

e theory is  
nary plate

ontinental  
on increasing

Continental geologic and paleontologic evidence was the basis of continental drift theory (part I).

vidence from the continents that was largely the basis of continental drift theory.

the features and characteristics of ocean basins and margins which must be adequately explained in any

ectonics.htm

Internet | Protected Mode: Off

11:16 AM  
11/30/2011

[Website for this image](#)  
Ocean ridges stretching 65000 kilometers (40000 miles) through the oceans. [clas.ufl.edu](#)

[Full-size image](#)  
1400 x 684 (1.8x larger), 571KB  
[More sizes](#)

[Search by image](#)

[Similar images](#)

Image details: [?](#)  
Title: Ocean\_ridge\_system  
Type: JPG  
[+ More image info](#)

Images may be subject to copyright.

